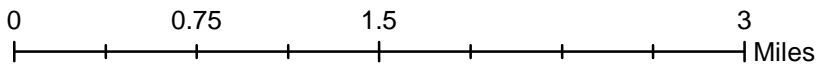
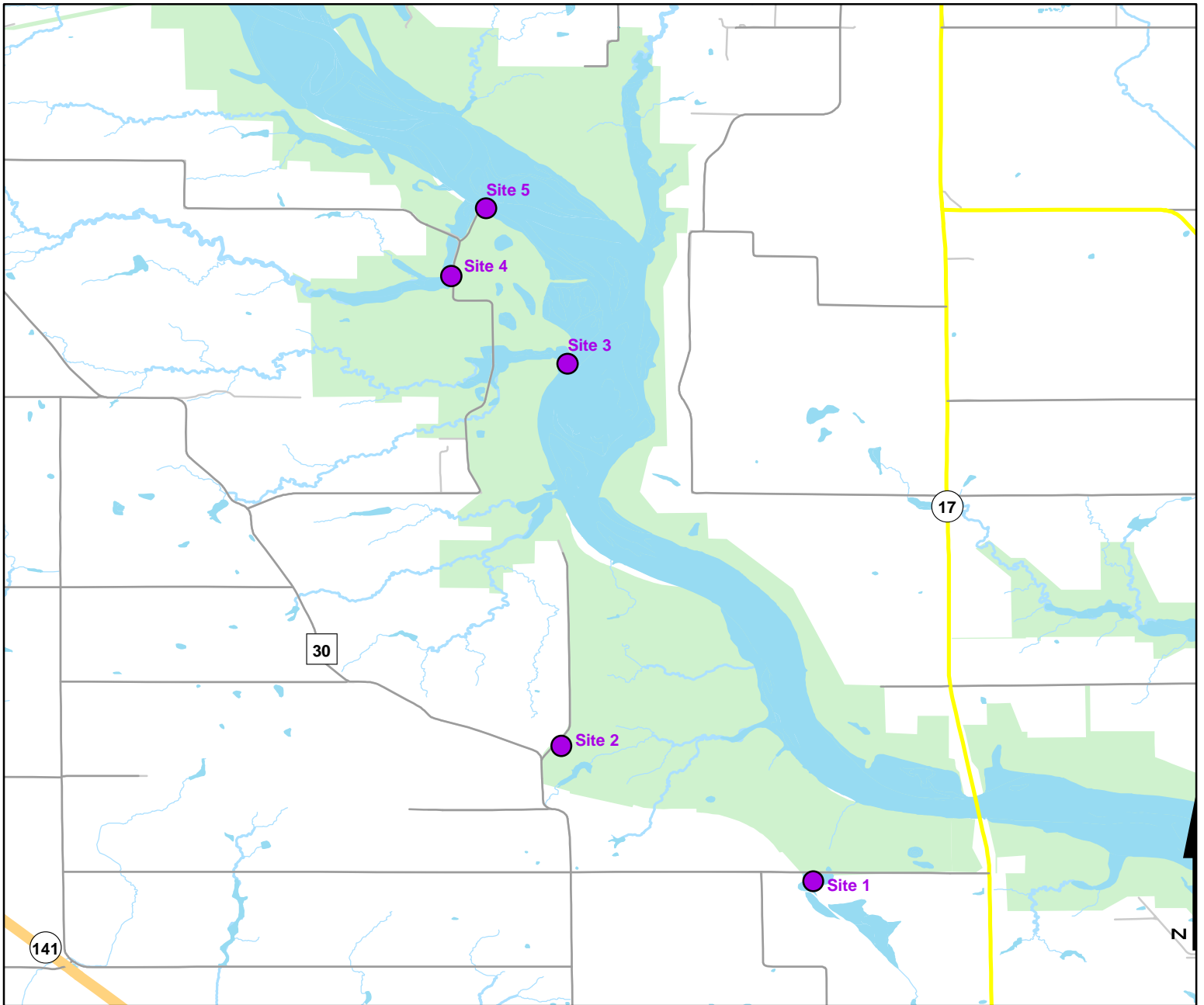




# Volunteer Wildlife Monitoring Program (VWMP) Frog and Toad Survey

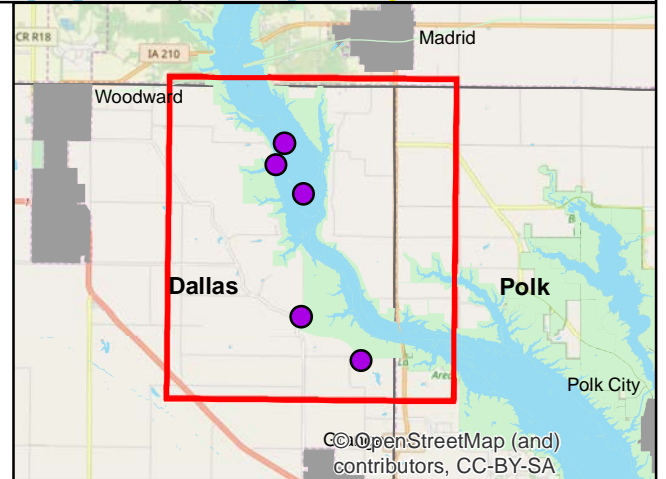
Route ID: 68 County: Dallas

Click for Google Maps to Site 1: <https://www.google.com/maps/dir/?api=1&destination=41.7979541193,-93.8254993307>



**DNR**  
Volunteer  
Wildlife  
Monitoring  
Program

## Legend

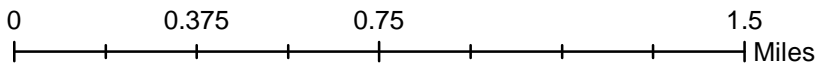
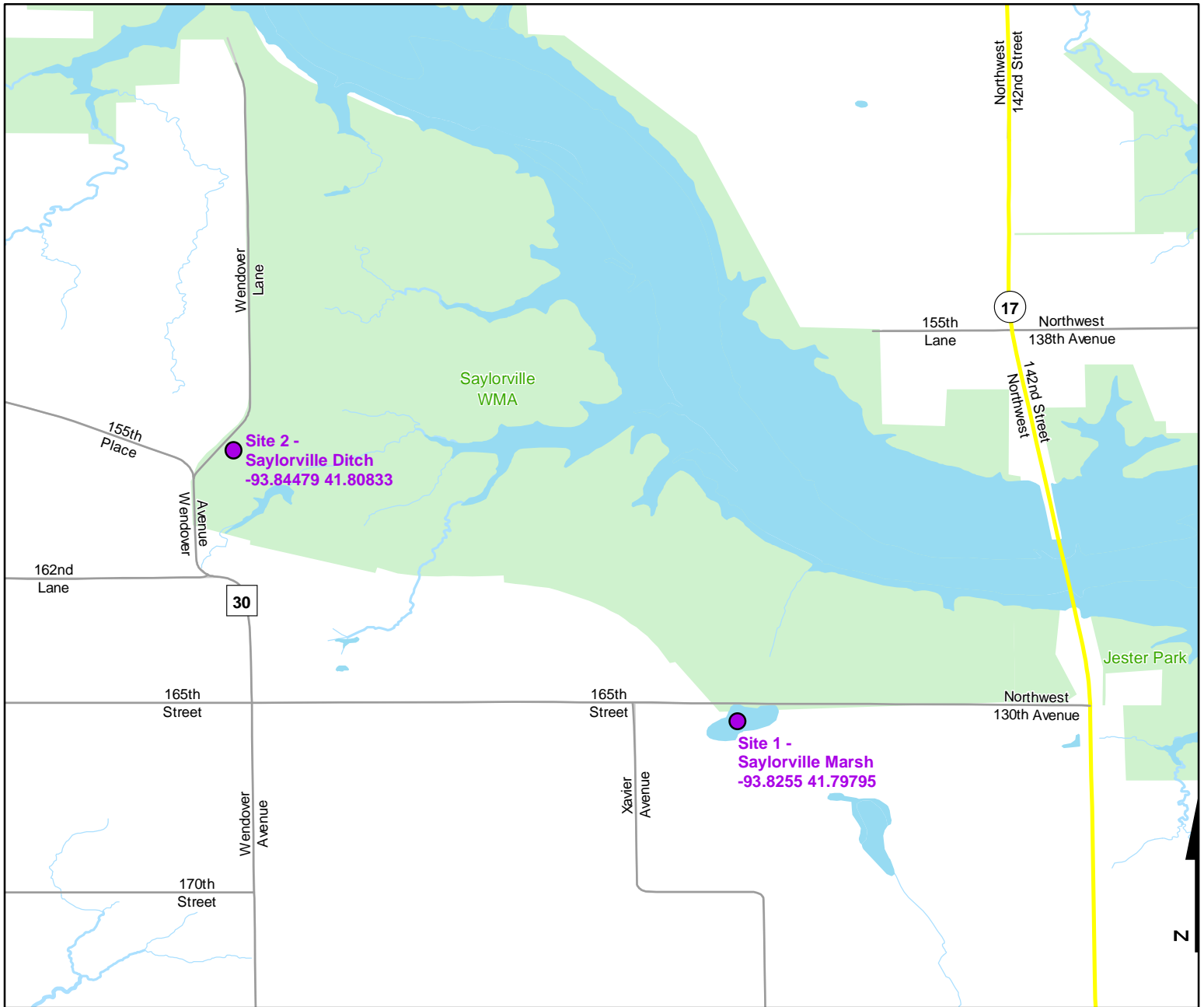




# Volunteer Wildlife Monitoring Program (VWMP) Frog and Toad Survey

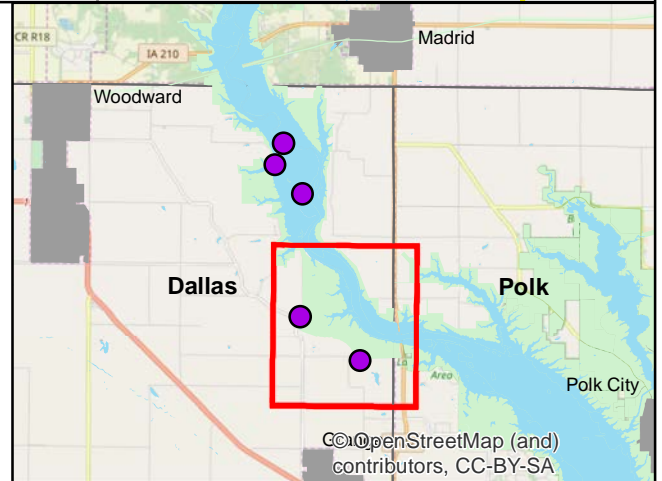
Route ID: 68 County: Dallas

Click for Google Maps to Site 1: <https://www.google.com/maps/dir/?api=1&destination=41.7979541193,-93.8254993307>



## Legend

----- Trails

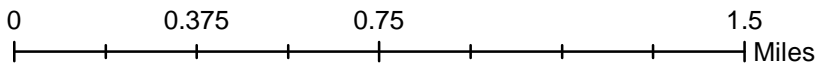
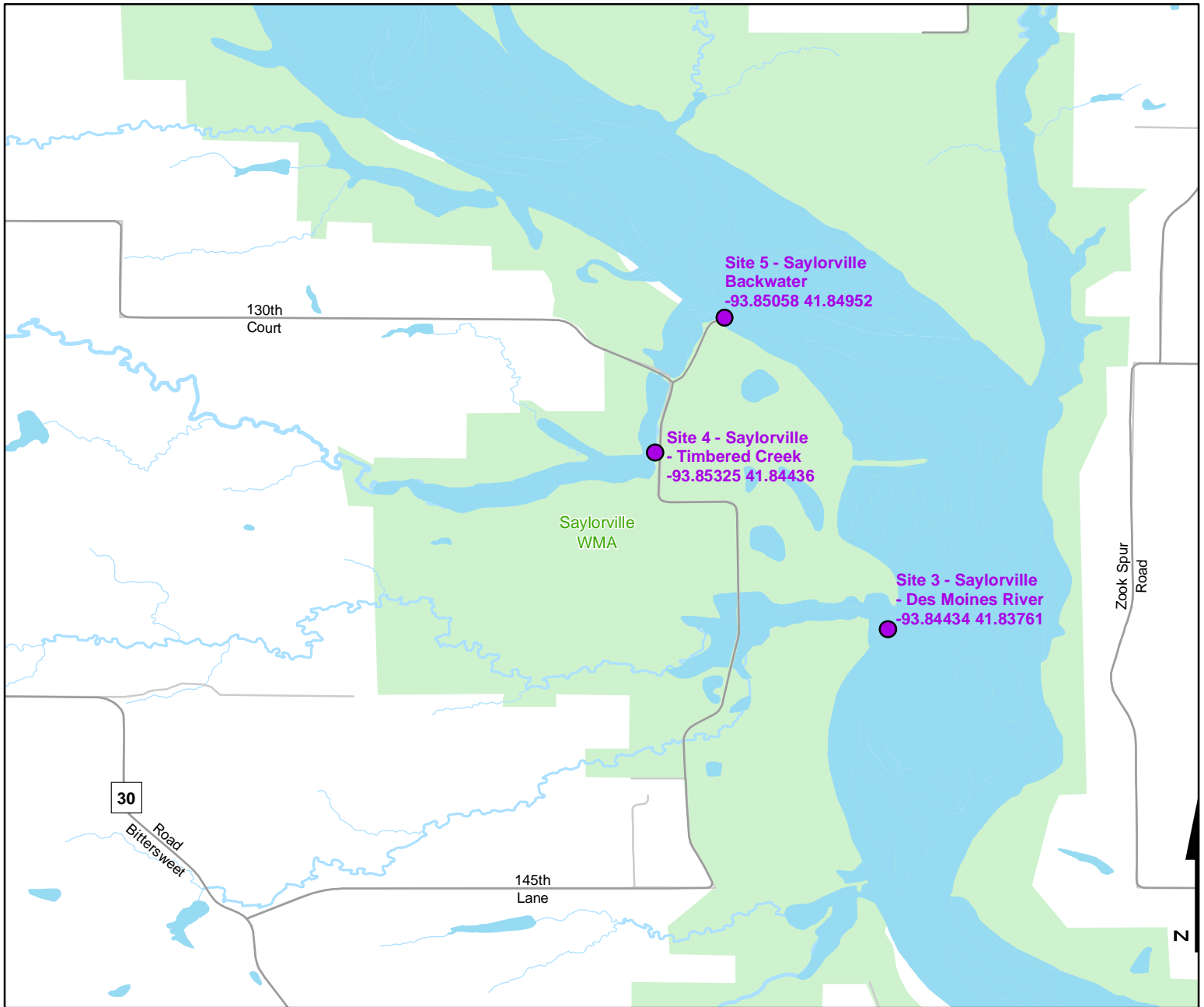




# Volunteer Wildlife Monitoring Program (VWMP) Frog and Toad Survey

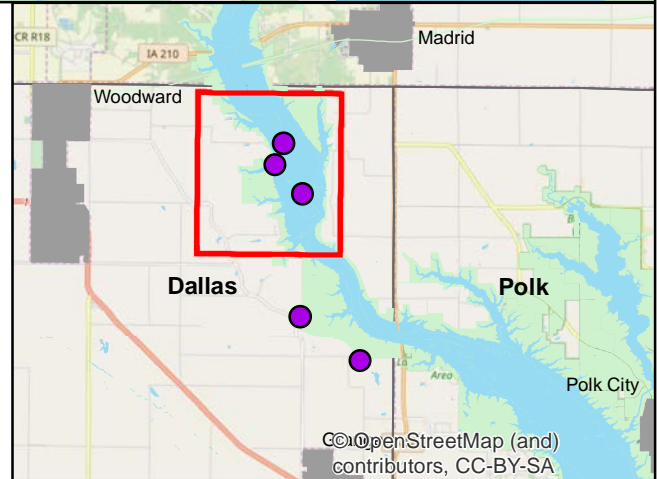
Route ID: 68 County: Dallas

Click for Google Maps to Site 1: <https://www.google.com/maps/dir/?api=1&destination=41.7979541193,-93.8254993307>



## Legend

----- Trails





# Frog and Toad Call Survey Route Description

Route ID **68**

Established: 1992

Site Number	Name	County	Latitude	Longitude	Directions
1	Saylorville Marsh	Dallas	41.7979541	-93.8254993	By sign that reads "Public Hunting"
2	Saylorville Ditch	Dallas	41.8083339	-93.8447859	By a sign that reads "No shooting within 200 yards of buildings"
3	Saylorville - Des Moines River	Dallas	41.8376094	-93.8443398	Gravel Parking on East side of road
4	Saylorville - Timbered Creek	Dallas	41.8443618	-93.8532457	Gravel Parking on East side of road
5	Saylorville Backwater	Dallas	41.8495244	-93.8505798	Boat ramp and gravel parking area is listening point.